



## Norfolk Broads River Distance Chart

The hours of travel is only a guide as tides and winds will have an effect on your speed.



The charts are split into Northern Broads and Southern Broads which are separated by Breydon Water. •Yarmouth Yacht Station is the focal point and appears on both the North and South Broads. If you intend cruising for North to South or vice versa simply use the chart to calculate time to Yarmouth then the time from Yarmouth to your destination and add the figures together

To enter website please click <http://www.mynorfolkbroadsboating.co.uk>

### Northern Broads (In Hours and Minutes of Travel)

To  From 		Great Yarmouth	Stracey Arms	Stokesby	Acle	Thurne Mouth	Ant Mouth	Horning	Wroxham	Coltishall	Womack Dyke	Potter Heigham	Hickling Staithe	Ludham Bridge	Barton Broad	Stalham
Bure	Great Yarmouth YS	-----	1:30	1:42	2:15	3:00	3:30	4:30	5:30	7:15	3:18	3:45	4:45	3:42	4:45	5:30
Bure	Stracey Arms	1:30	-----	0:12	0:50	1:18	1:55	3:00	4:00	5:30	1:36	2:15	3:15	2:07	3:10	3:36
Bure	Stokesby	1:42	0:12	-----	0:38	1:06	1:43	2:48	3:48	5:18	1:24	2:03	3:03	1:55	2:58	3:24
Bure	Acle Bridge Inn	2:15	0:42	0:38	-----	0:36	1:05	2:10	3:10	4:40	0:46	1:25	2:25	1:17	2:20	2:46
Bure fork	Thurne Mouth	3:00	1:18	1:06	0:36	-----	0:30	1:30	2:45	4:15	0:18	0:45	2:00	0:42	1:45	2:30
Bure fork	Ant Mouth	3:30	1:55	1:43	1:05	0:30	-----	1:00	2:15	3:45	0:48	1:15	2:30	0:12	1:15	2:00
Bure	Horning	4:30	3:00	2:48	2:10	1:30	1:00	-----	1:15	2:45	1:48	2:15	3:30	1:12	2:15	3:00
Bure	Wroxham	5:30	4:00	3:48	3:10	2:45	2:15	1:15	-----	1:30	3:06	3:30	4:15	2:27	3:30	4:15
Bure	Coltishall	7:15	5:30	5:18	4:40	4:15	3:45	2:45	1:30	-----	4:42	5:00	6:15	3:27	5:00	5:45
Thurne	Womack Dyke	3:18	1:36	1:24	0:46	0:18	0:48	1:48	3:06	4:42	-----	0:27	1:42	1:00	1:33	2:48
Thurne	Potter Heigham	3:45	2:15	2:03	1:25	0:45	1:15	2:15	3:30	5:00	0:27	-----	1:15	1:27	2:30	3:15
Thurne	Hickling Staithe	4:45	3:15	3:03	2:25	2:00	2:30	3:30	4:15	8:15	1:42	1:15	-----	2:42	3:45	4:30
Ant	Ludham Bridge	3:42	2:07	1:55	1:17	0:42	0:12	1:12	2:27	3:27	1:00	1:27	2:42	-----	1:03	1:48
Ant	Barton Broad	4:45	3:10	2:58	2:20	1:45	1:15	2:15	3:30	5:00	1:33	2:30	3:45	1:03	-----	0:45
Ant	Stalham Staithe	5:30	3:36	3:24	2:46	2:30	2:00	3:00	4:15	5:45	2:48	3:15	4:30	1:48	0:45	-----

### Southern Broads (In Hours and Minutes of Travel)

To  From 		Great Yarmouth	Berney Arms	Reedham	Loddon turn off	Loddon	Cantley	Beauchamp	Brundall	Brammerton W/E	Thorpe Green	Norwich YS	Burgh Castle	St Olaves	Oulton Broad YS	Beccles
Bure	Great Yarmouth YS	-----	0:45	1:45	1:57	3:00	2:45	3:21	3:45	4:27	4:57	5:45	1:00	2:00	3:30	4:45
Yare	Berney Arms	0:45	-----	1:00	1:12	2:15	2:00	2:36	3:00	3:42	4:12	5:00	0:15	1:15	2:45	4:00
Yare	Reedham	1:45	1:00	-----	0:12	1:15	1:00	1:36	2:00	2:42	3:12	4:00	1:15	0:45	2:15	3:15
Yare/Chet	Loddon turn off	1:57	1:12	0:12	-----	1:03	0:48	1:24	1:48	2:30	3:00	3:48	1:27	0:57	2:27	3:27
Chet	Loddon	3:00	2:15	1:15	1:03	-----	1:36	2:27	2:51	3:33	4:03	4:51	2:30	2:00	3:30	4:30
Yare	Cantley	2:45	2:00	1:00	0:48	1:36	-----	0:36	1:00	1:42	2:12	3:00	2:00	1:45	3:00	4:15
Yare	Beauchamp	3:21	2:36	1:36	1:24	2:27	0:36	-----	0:24	1:06	1:36	2:24	2:33	2:15	3:33	4:33
Yare	Brundall	3:45	3:00	2:00	1:48	2:51	1:00	0:24	-----	0:42	1:12	2:00	3:15	2:45	4:15	5:30
Yare	Brammerton W/E	4:27	3:42	2:42	2:30	3:33	1:42	1:06	0:42	-----	0:36	1:06	3:57	3:27	4:57	6:12
Yare	Thorpe Green	4:57	4:12	3:12	3:00	4:03	2:12	1:36	1:12	0:36	-----	0:30	4:45	4:15	5:45	6:15
Wensum	Norwich YS	5:45	5:00	4:00	3:48	4:51	3:00	2:24	2:00	1:06	0:30	-----	5:15	4:45	6:15	7:30
Waveney	Burgh Castle	1:00	0:15	1:15	1:27	2:30	2:00	2:33	3:15	3:57	4:45	5:15	-----	1:00	2:30	3:45
Waveney	St Olaves	2:00	1:15	0:45	0:57	2:00	1:45	2:15	2:45	3:27	4:15	4:45	1:00	-----	1:30	2:45
Waveney	Oulton Broad YS	3:30	2:45	2:15	2:27	3:30	3:00	3:33	4:15	4:57	5:45	6:15	2:30	1:30	-----	2:15
Waveney	Beccles	4:45	4:00	3:15	3:27	4:30	4:15	4:33	5:30	6:12	6:15	7:30	3:45	2:45	2:15	-----